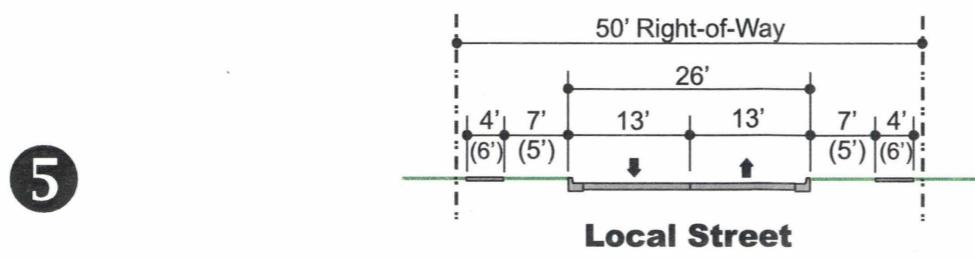
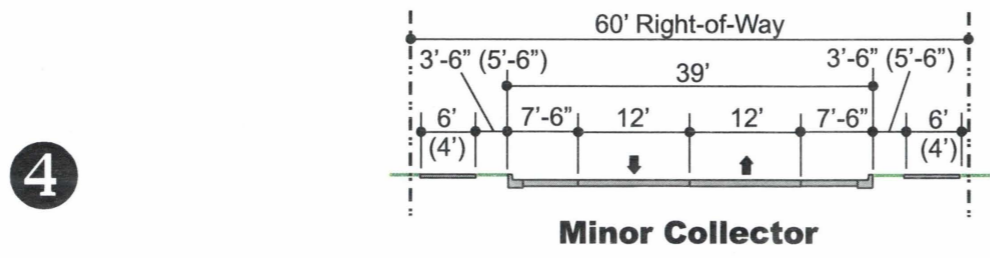
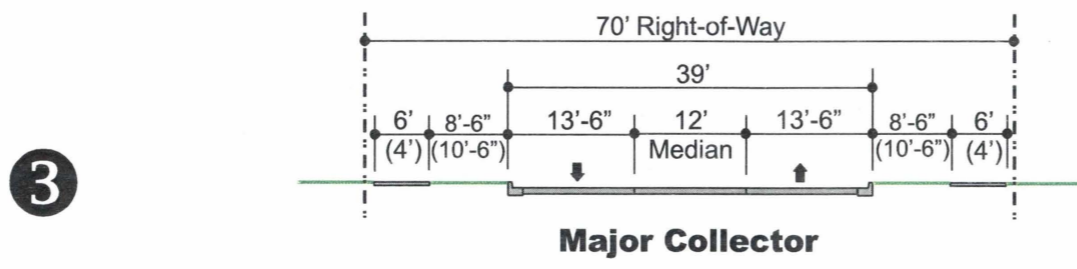
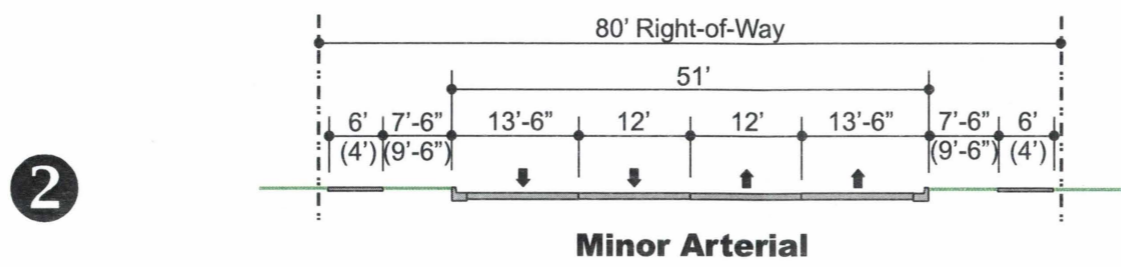
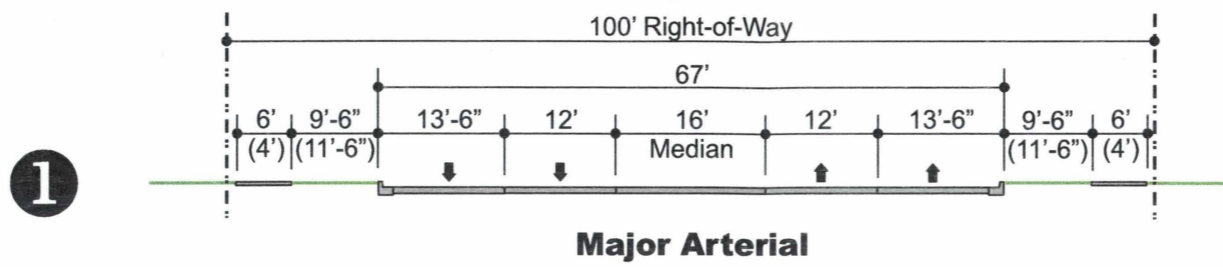


Wentzville, Missouri

Transportation Master Plan

Map No. 21
Street Construction Standards



Typical Sections

- 1** 5 Lanes
Minimum C Radius 955'
Speed Limit 40-50 MPH
ADT Range = 8,000 – 35,000
- 2** 4 Lanes
Minimum C Radius 955'
Speed Limit 40-45 MPH
ADT Range = 5,000 – 24,000
- 3** 3 Lanes
Minimum C Radius 382'
Speed Limit 30 MPH
ADT Range = 2,000 – 10,000
- 4** 2 Lanes
Minimum C Radius 382'
Speed Limit 25 MPH
ADT Range = 1,000 – 8,000
- 5** 2 Lanes
Minimum C Radius 150'
Speed Limit 25 MPH
ADT Range = < 2,000